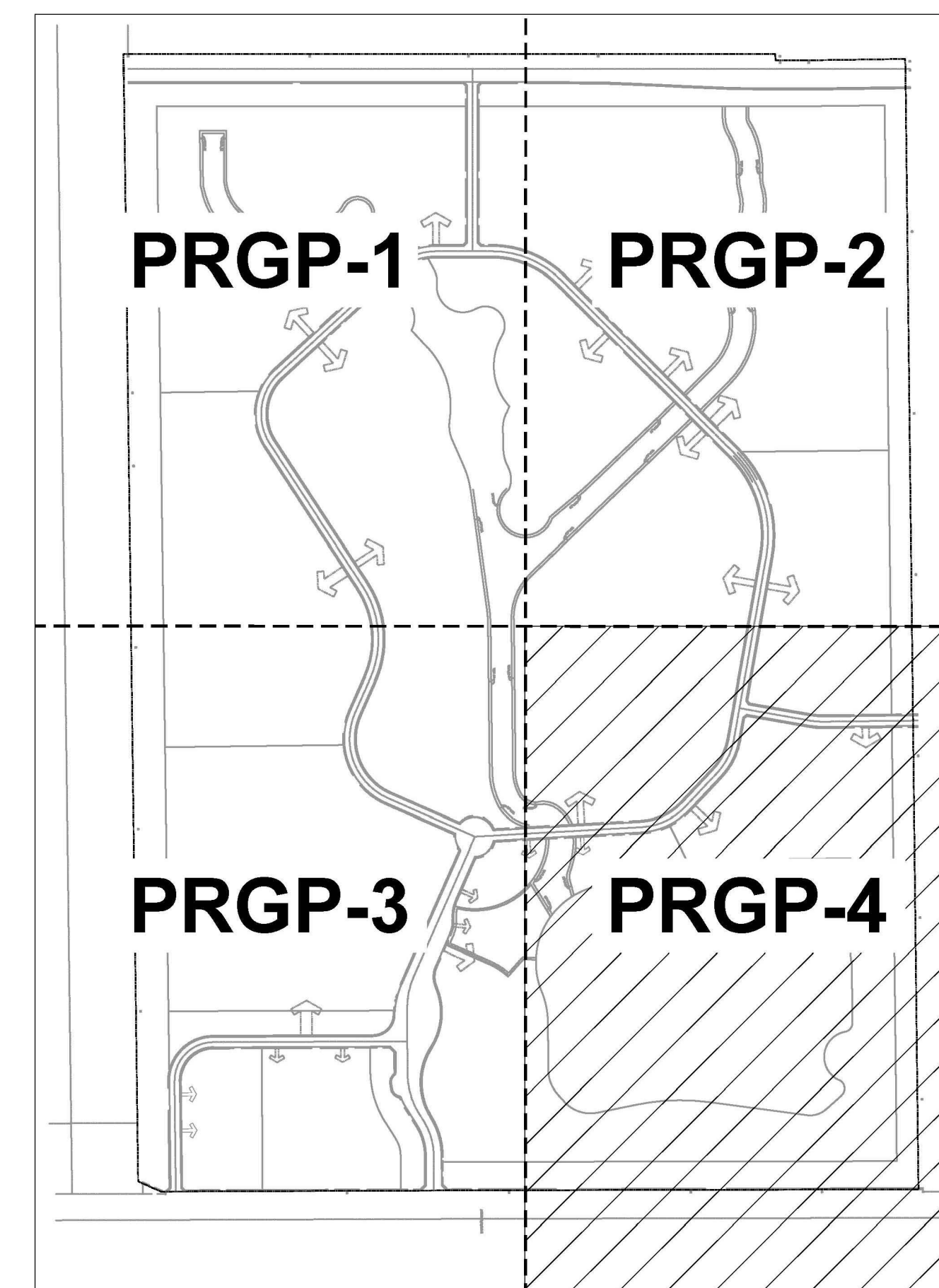
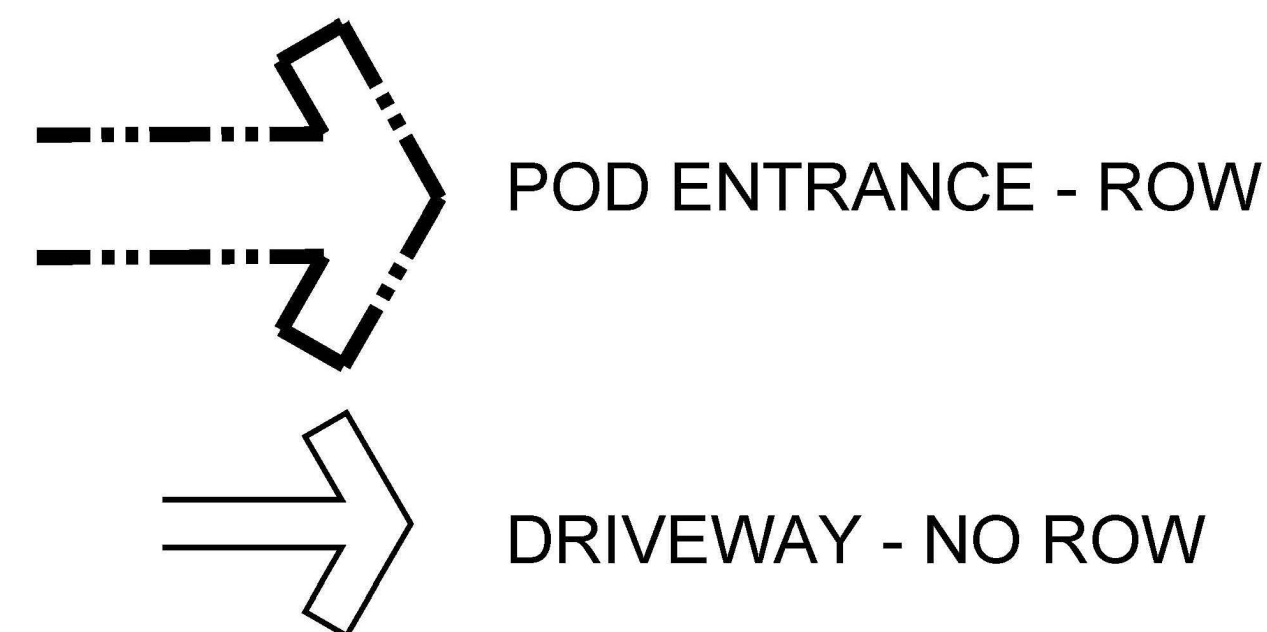


SHEET KEY:



LEGEND:




FOR INFORMATIONAL PURPOSES ONLY

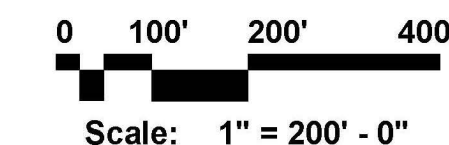
PBC Amendments:

PBC Zoning Stamp:

Highland Dunes P.U.D.
Preliminary Roadway Geometry Plan
Palm Beach County, Florida



NORTH



Scale: 1" = 200' - 0"

Date: 02-20-2013
Project No.: 13-001.000
Designed By: DEM
Drawn By: DEM
Checked By: CWW

Revision Dates:
02-20-2013 Rezoning Submittal DEM
03-25-2013 CDRO Interim Resub DEM
05-24-2013 CDRO Interim Resub DEM